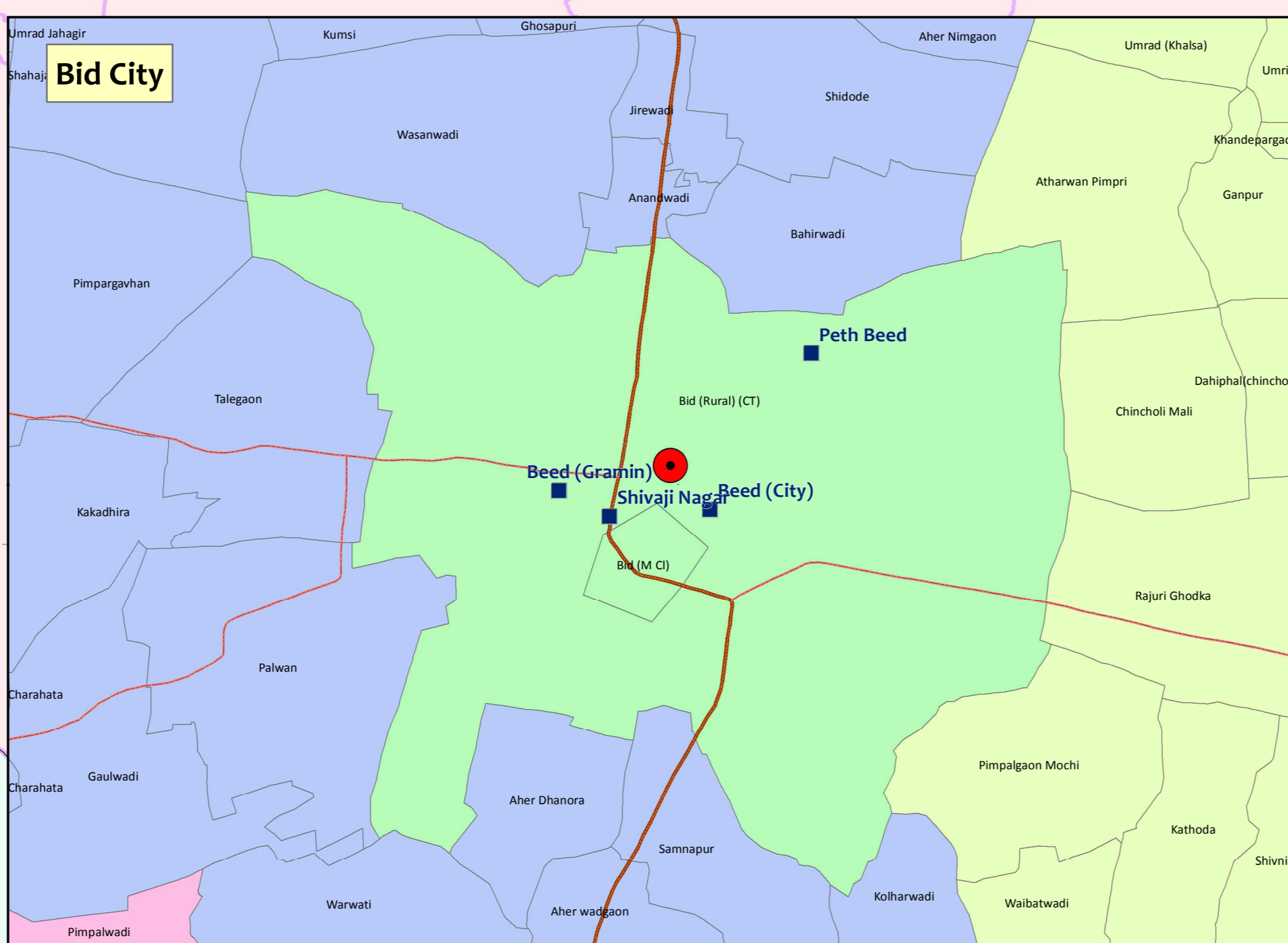


Legend-Police Station

| |
|--------------------------|
| Amalner (558905) |
| Ambajogai Rural (560022) |
| Ambajogai City (802839) |
| Ambhora (558744) |
| Ashi (558895) |
| Bardapur (560039) |
| Beed City (802835) |
| Beed Rural (559688) |
| Chaklamba (559282) |
| Dharur (559858) |
| Dindrud (559413) |
| Georai (802833) |
| Kajli (802836) |
| Majalgaon City (802834) |
| Majalgaon Rural (559374) |
| Neknour (559671) |
| Parali City (802838) |
| Parali Rural (559951) |
| Patoda (558953) |
| Pimpalner (559567) |
| Shirur (559021) |
| Sirsala (559901) |
| Talwada (559156) |
| Wadwani (559435) |
| Y.Wadgaon (559791) |



Data validate by-


| | | |
|----------------------|---|--|
| Signature | : | |
| Name of Officer | : | |
| Designation | : | |
| Contact No. | : | |
| Office Name/ Address | : | |

Note: Label in 'Dark Blue' color indicate Police Station Name.

For Official use only
Draft Copy for Validation.

Police Station (Rural) Jurisdiction

District : Bid



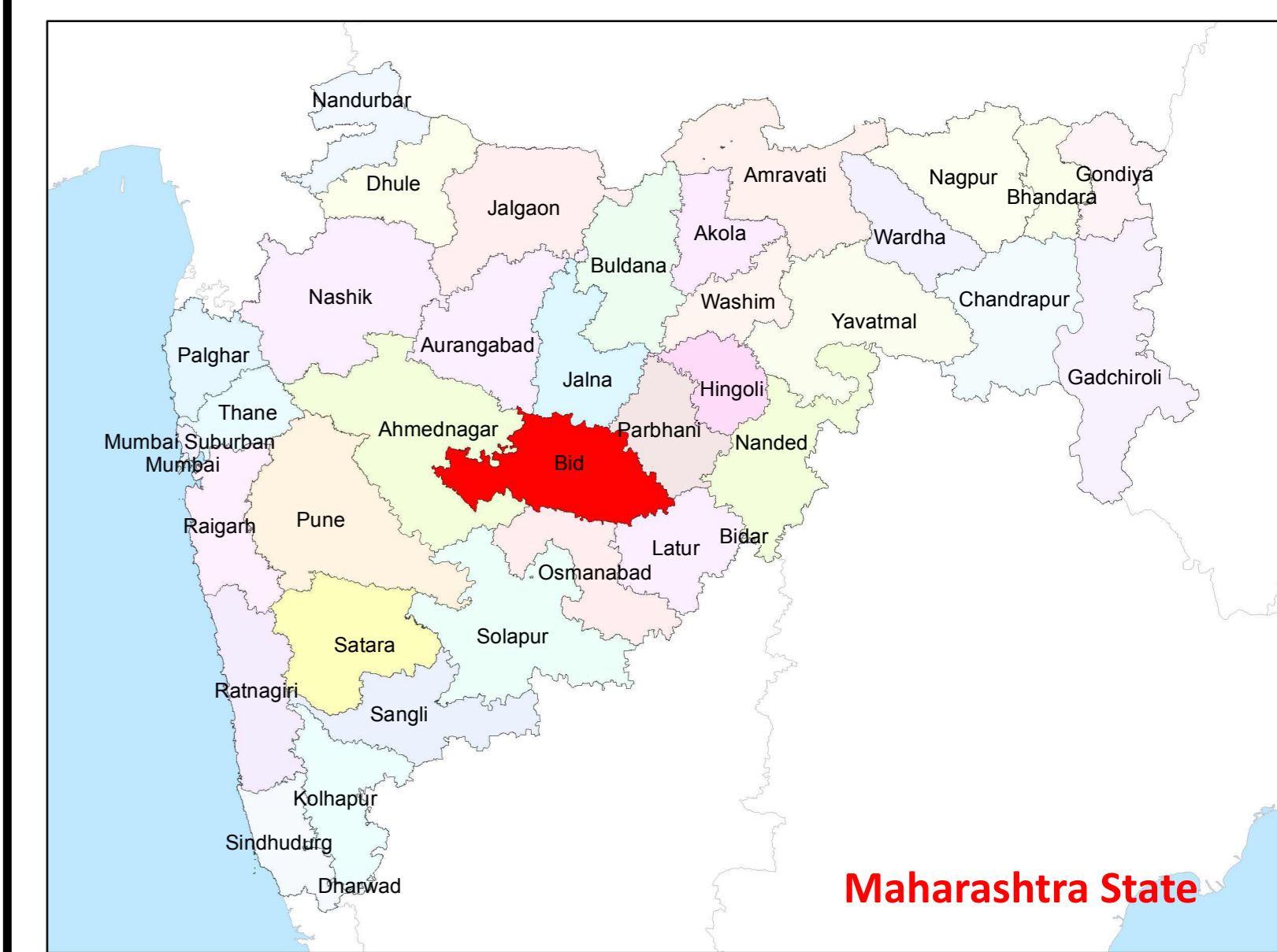
1:230,000



Legend

- | | |
|--------------------|-----------------|
| ■ Police Station | Boundary |
| ● Tahsil HQ | — State |
| ● District HQ | — Division |
| | — District |
| | — Tahsil |
| | — Village |
| — National Highway | |
| — State Highway | |
| — Broadgauge | |


Location Index



Data Source

- Village Boundary - GVMP Project
- Administrative Boundary- MRSAC base Database
- Police Station Jurisdiction: Home Department, GOM,
- Transportation : Road Info. Project

Map Generated for-



Map Generated by-

